


Rights of Way Access Blocked by Dart



Government gave part of our West Bay Road to Dart, the public used this road to drive to many Rights of Way to the West Bay Beach.

When giving the West Bay Road to Dart, Government made no provision to ensure continued public vehicular access to the Rights of Way.

Dart will soon close this section of the West Bay Road, thus preventing public vehicular access to the Rights of Way. Two (2) of the Rights of Way are on Dart's Kimpton Hotel property, the public also do not have vehicular access these Rights of Way.

Government now needs to urgently correct their abuse of the rights of Caymanians and other users of the West Bay Beach by ensuring continued public vehicular access to the Rights of Way to the beach.

Public Rights of Way

Public Rights of Way

Rights of Way Access Blocked by Dart



Government gave part of our West Bay Road to Dart, the public used this road to drive to many Rights of Way to the West Bay Beach.

When giving the West Bay Road to Dart, Government made no provision to ensure continued public vehicular access to the Rights of Way.

Dart will soon close this section of the West Bay Road, thus preventing public vehicular access to the Rights of Way. Two (2) of the Rights of Way are on Dart's Kimpton Hotel property, the public also do not have vehicular access these Rights of Way.

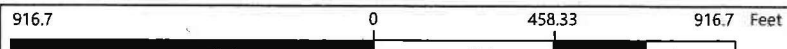
Government now needs to urgently correct their abuse of the rights of Caymanians and other users of the West Bay Beach by ensuring continued public vehicular access to the Rights of Way to the beach.

Legend

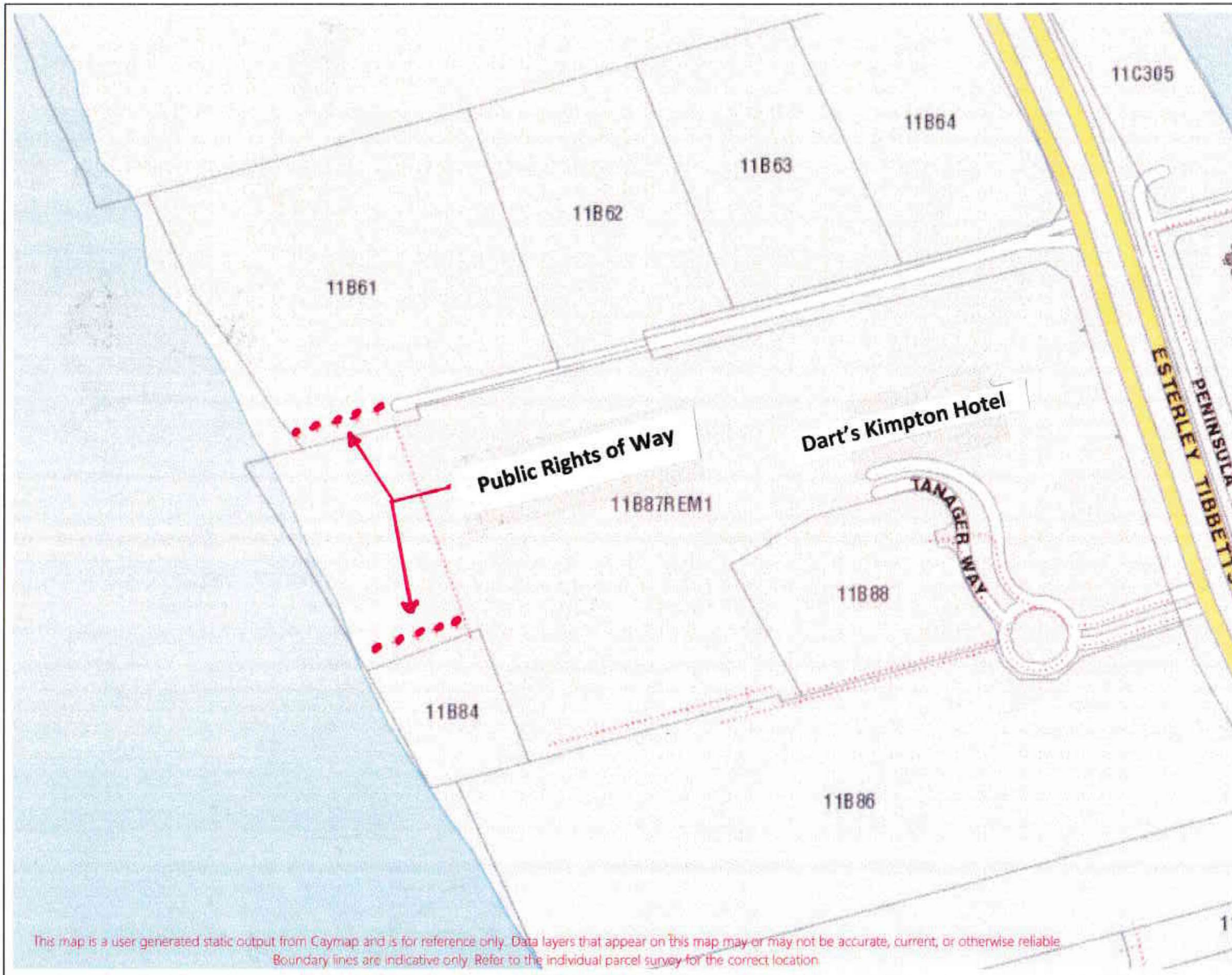
2/1/18 10:48 AM

1: 5,500

Notes
[Add Map Notes]



Rights of Way Access Blocked by Dart



Legend

2/9/18 9:55 AM

1:2,416



Notes

[Add Map Notes]

This map is a user generated static output from Caymap and is for reference only. Data layers that appear on this map may or may not be accurate, current, or otherwise reliable. Boundary lines are indicative only. Refer to the individual parcel survey for the correct location.

402.7 0 201.33 402.7 Feet

